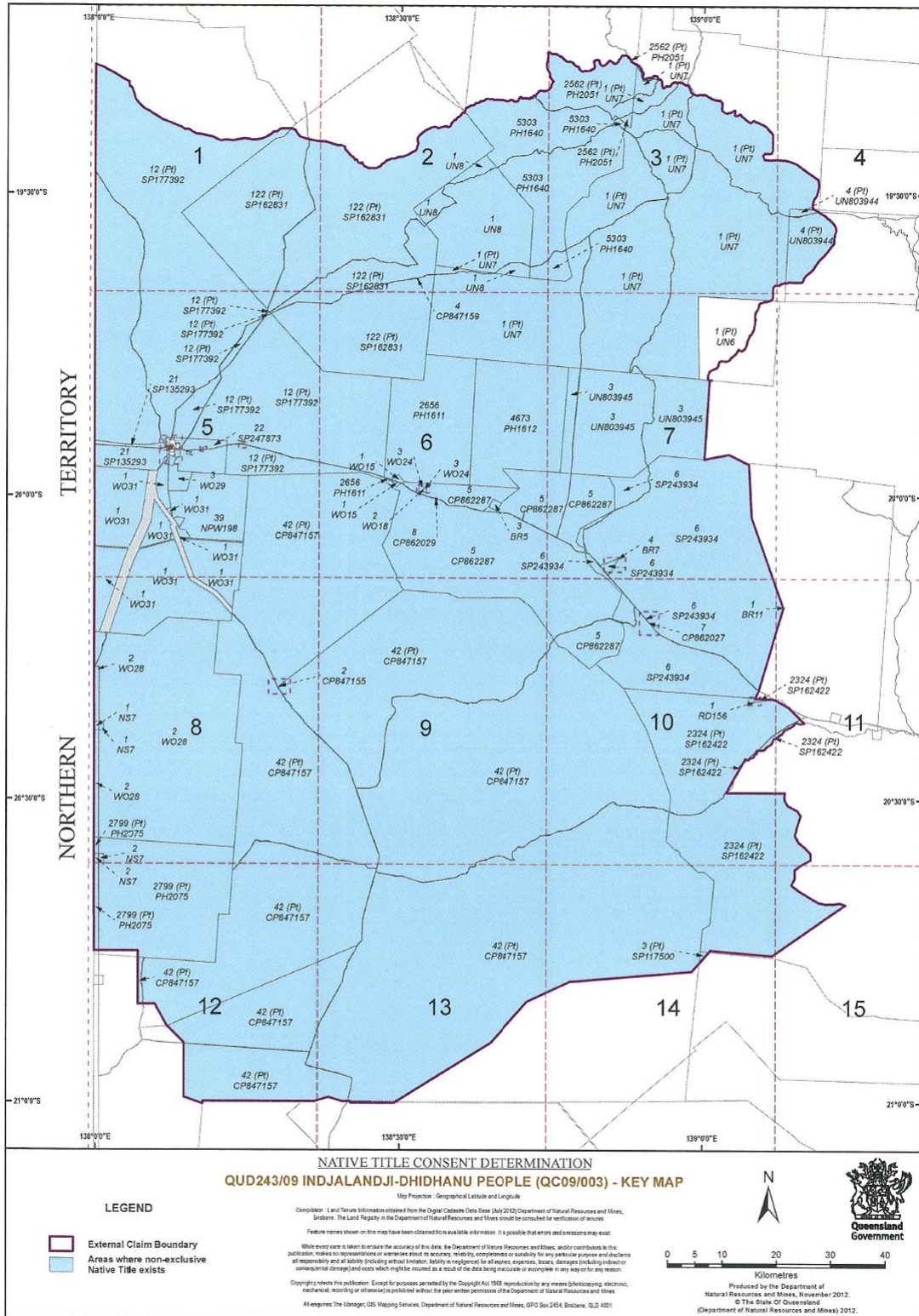
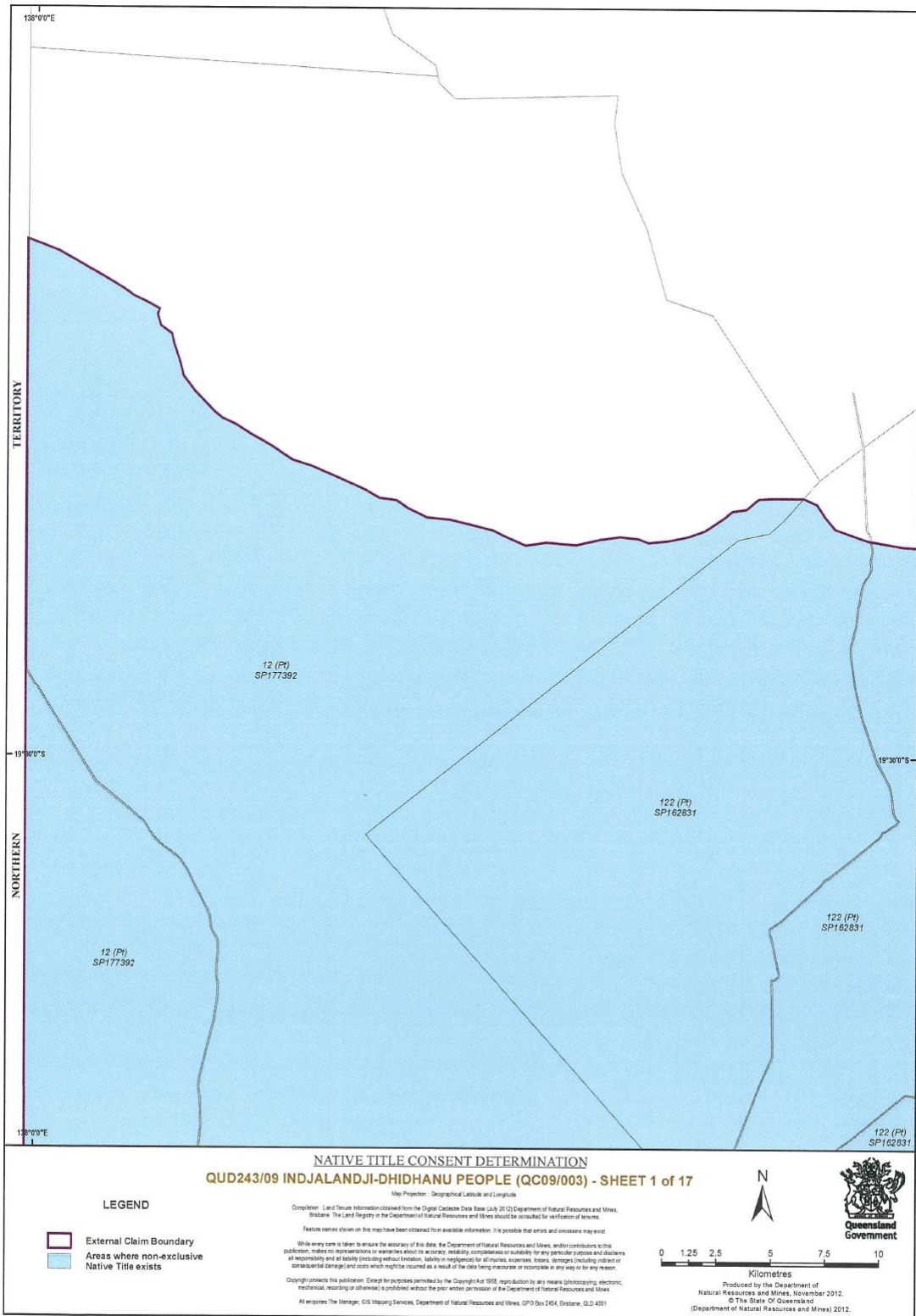
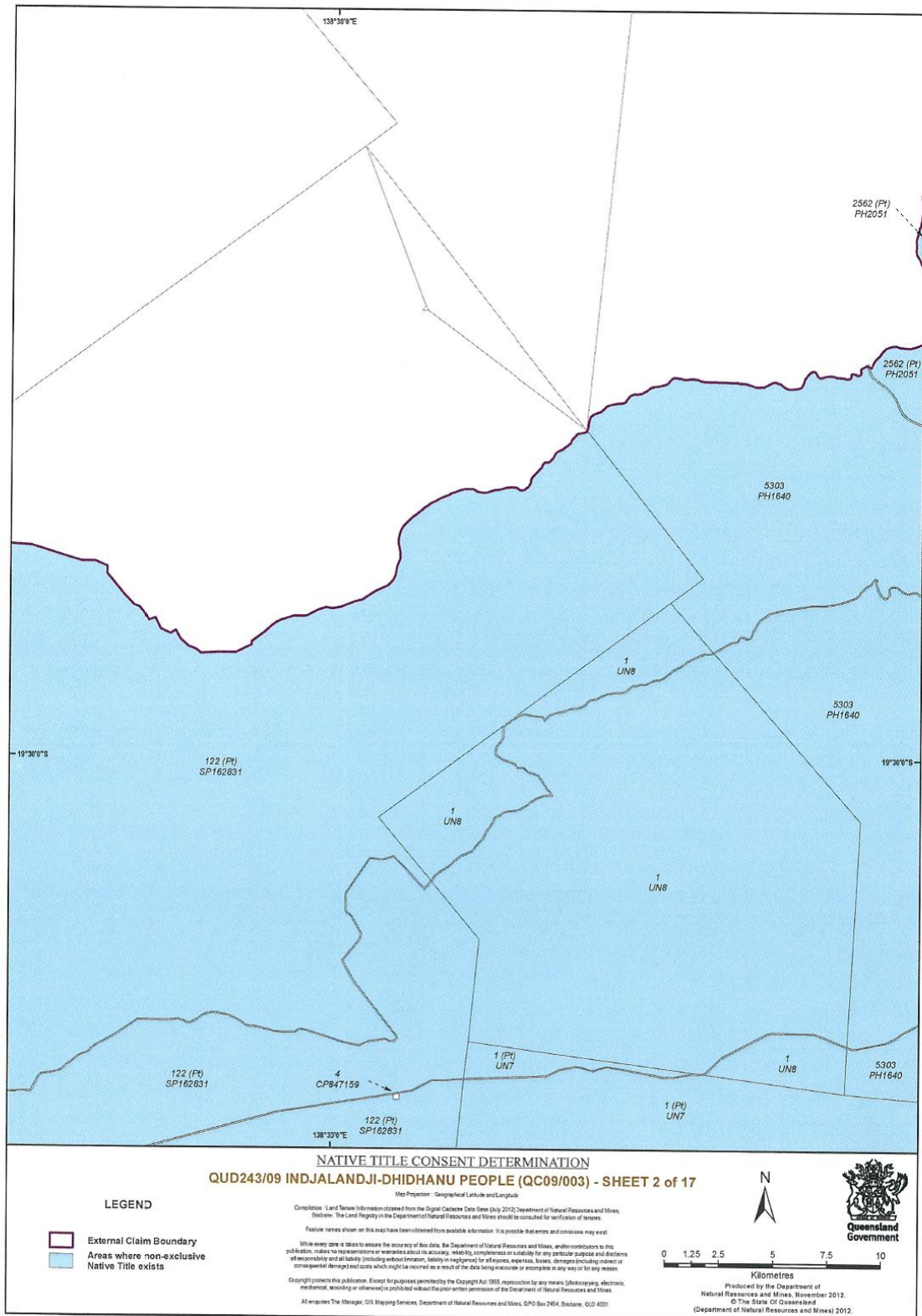
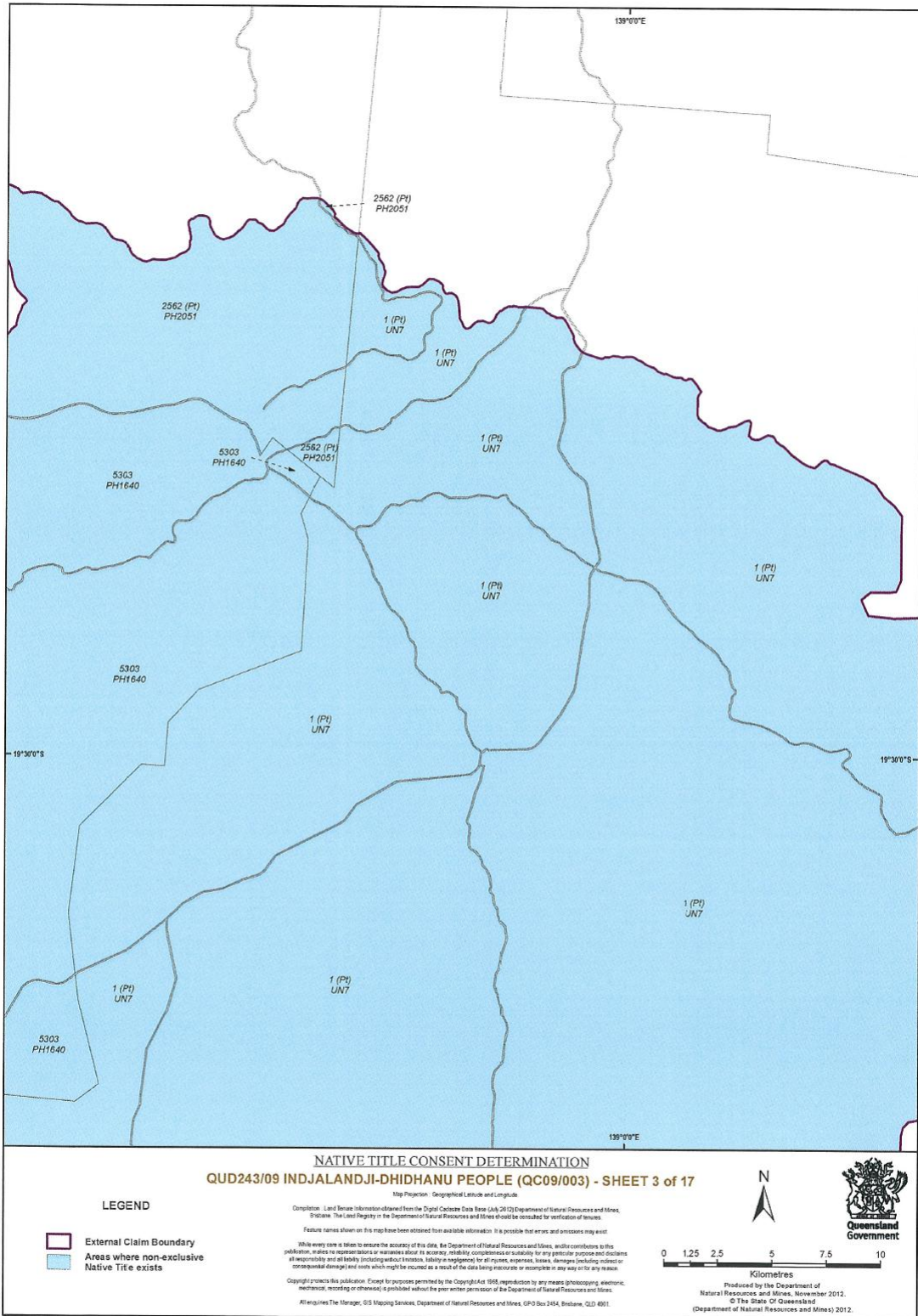


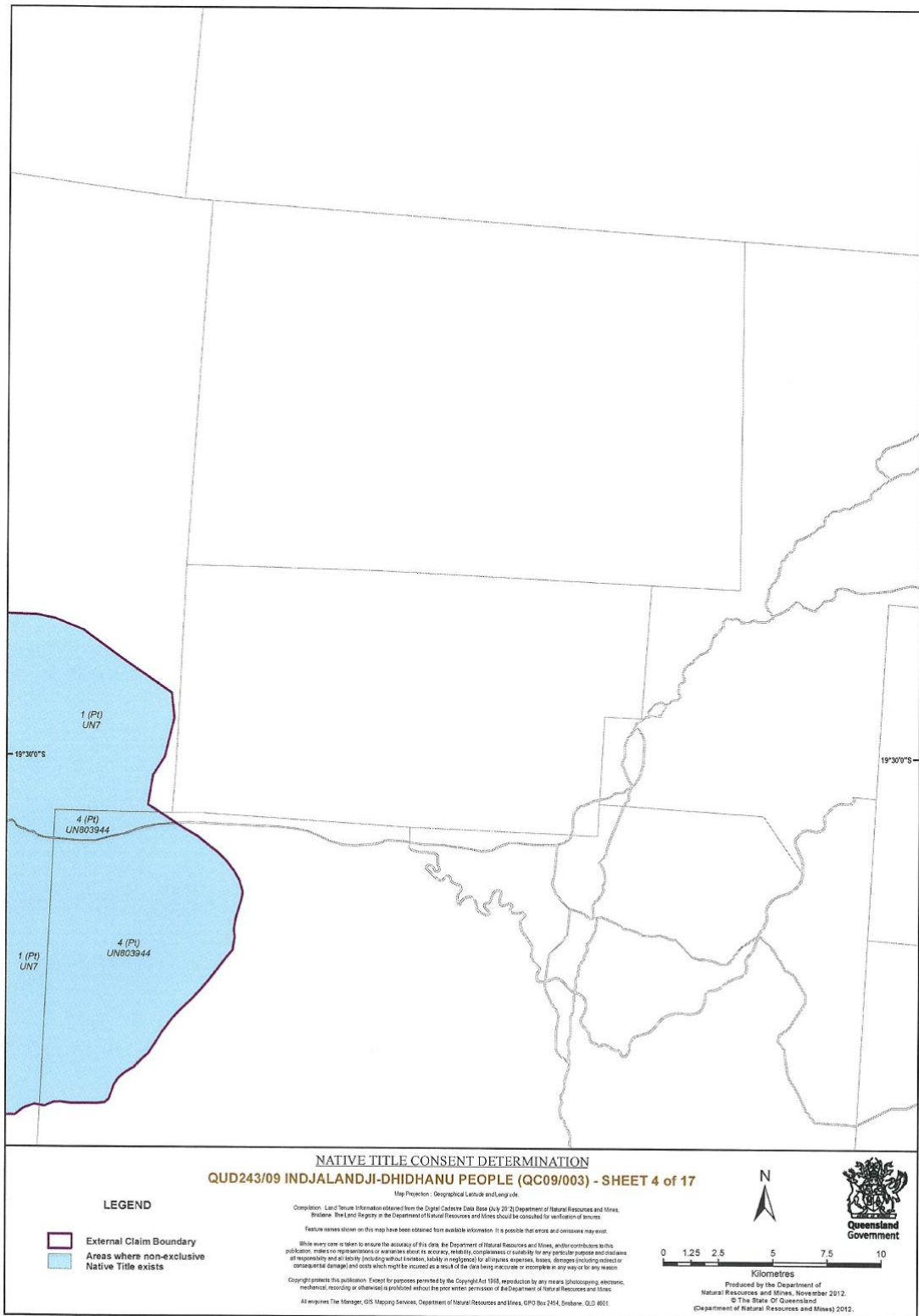
**B. Map of Determination Area**












**NATIVE TITLE CONSENT DETERMINATION**  
**QUD243/09 INDJALANDJI-DHIDHANU PEOPLE (QC09/003) - SHEET 4 of 17**


- LEGEND**
- External Claim Boundary
  - Areas where non-exclusive Native Title exists

Map Projection: Geospatial Latitude and Longitude  
 Completion: Land Tenure Information obtained from the Digital Cadastre Data Base (July 2012) Department of Natural Resources and Mines, Brisbane. The Land Registry in the Department of Natural Resources and Mines should be consulted for verification of tenures.  
 Feature names shown on this map have been obtained from available information. It is possible that errors and omissions may exist.  
 While every care is taken to ensure the accuracy of this data, the Department of Natural Resources and Mines, and its contributors to this publication, makes no representation or warranties about the accuracy, reliability, completeness or suitability for any particular purpose and disclaims all responsibility and all liability (including without limitation, liability in negligence) for all injuries, expenses, losses, damages (including indirect or consequential damages) and costs which might be incurred as a result of the data being over-relied on or otherwise in any way or for any reason.  
 Copyright protects this publication. Except for purposes permitted by the Copyright Act 1969, reproduction by any means (mechanical, electronic, medicinal, recording or otherwise) is prohibited without the prior written permission of the Department of Natural Resources and Mines.  
 All enquiries The Manager, GIS Mapping Services, Department of Natural Resources and Mines, GPO Box 2454, Brisbane, QLD 4001.

N

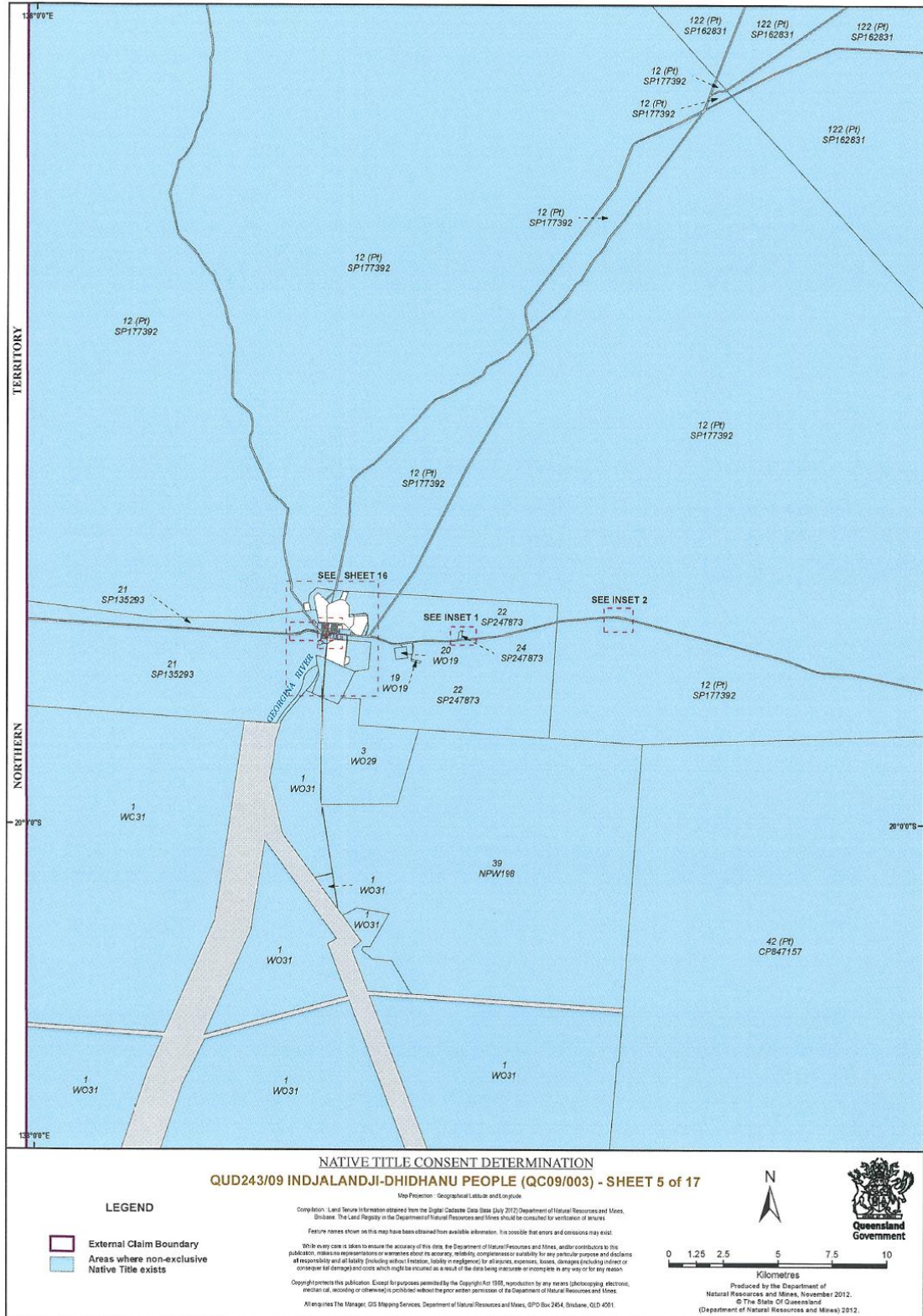


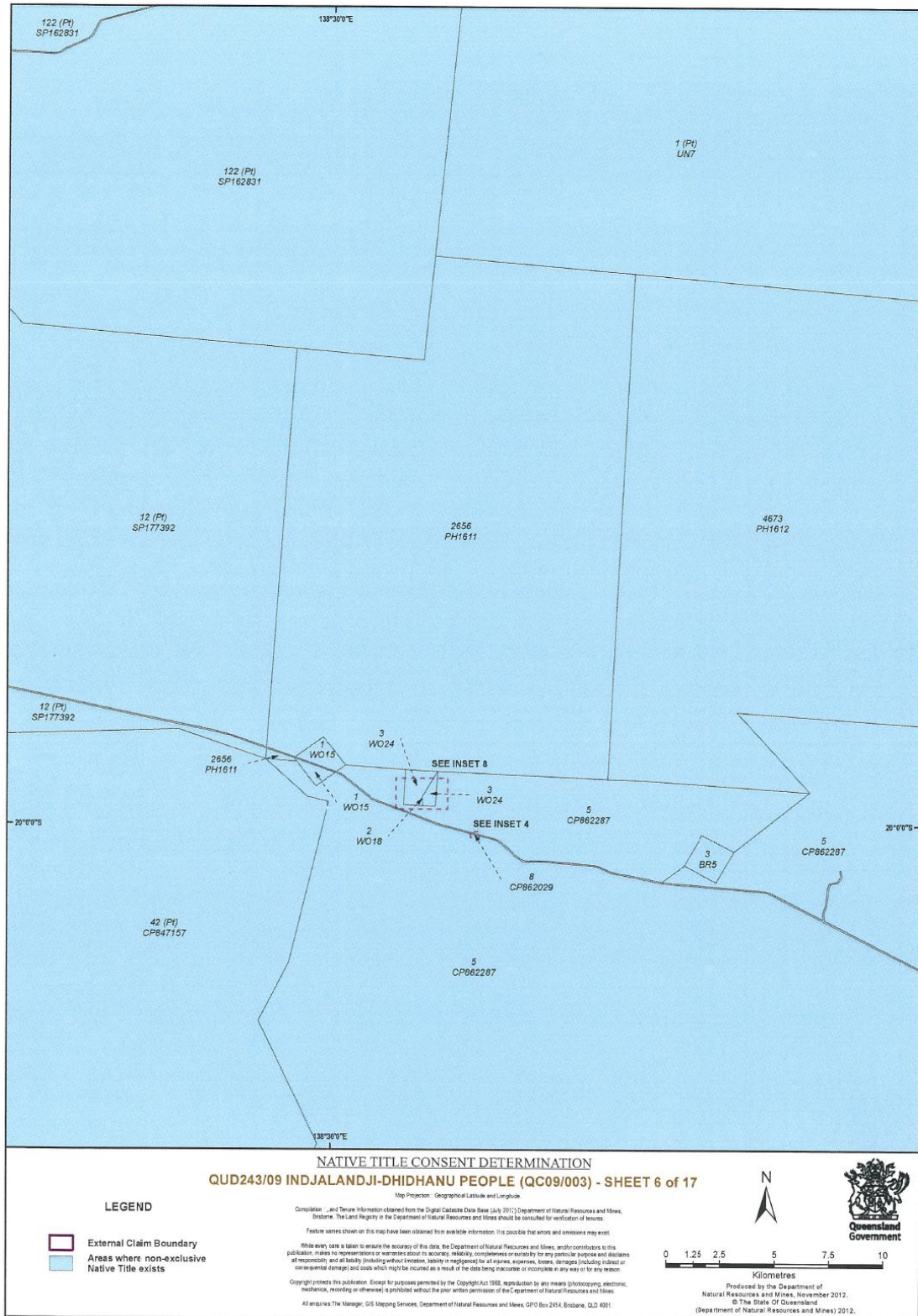
**Queensland Government**

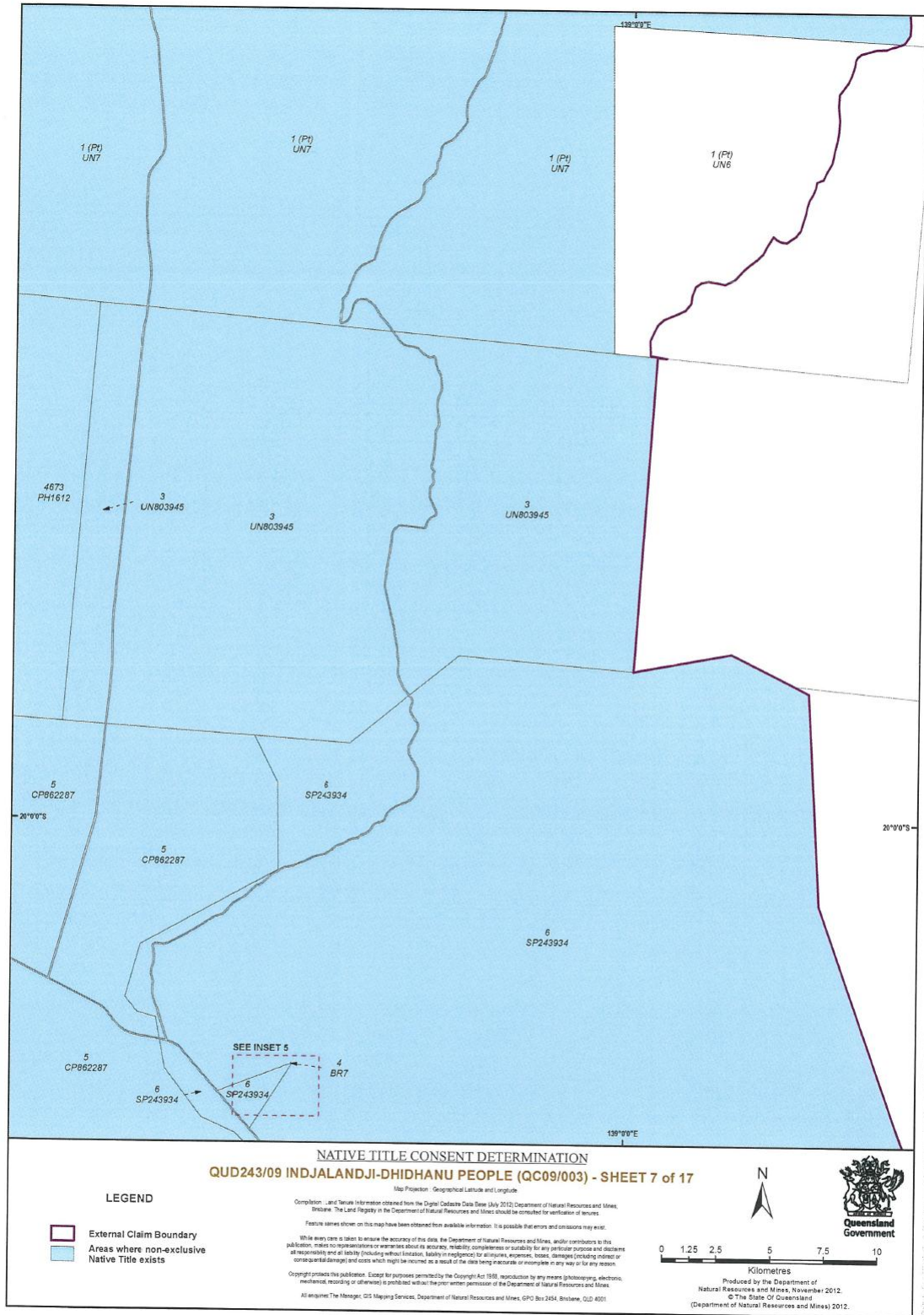


0 1.25 2.5 5 7.5 10  
Kilometres

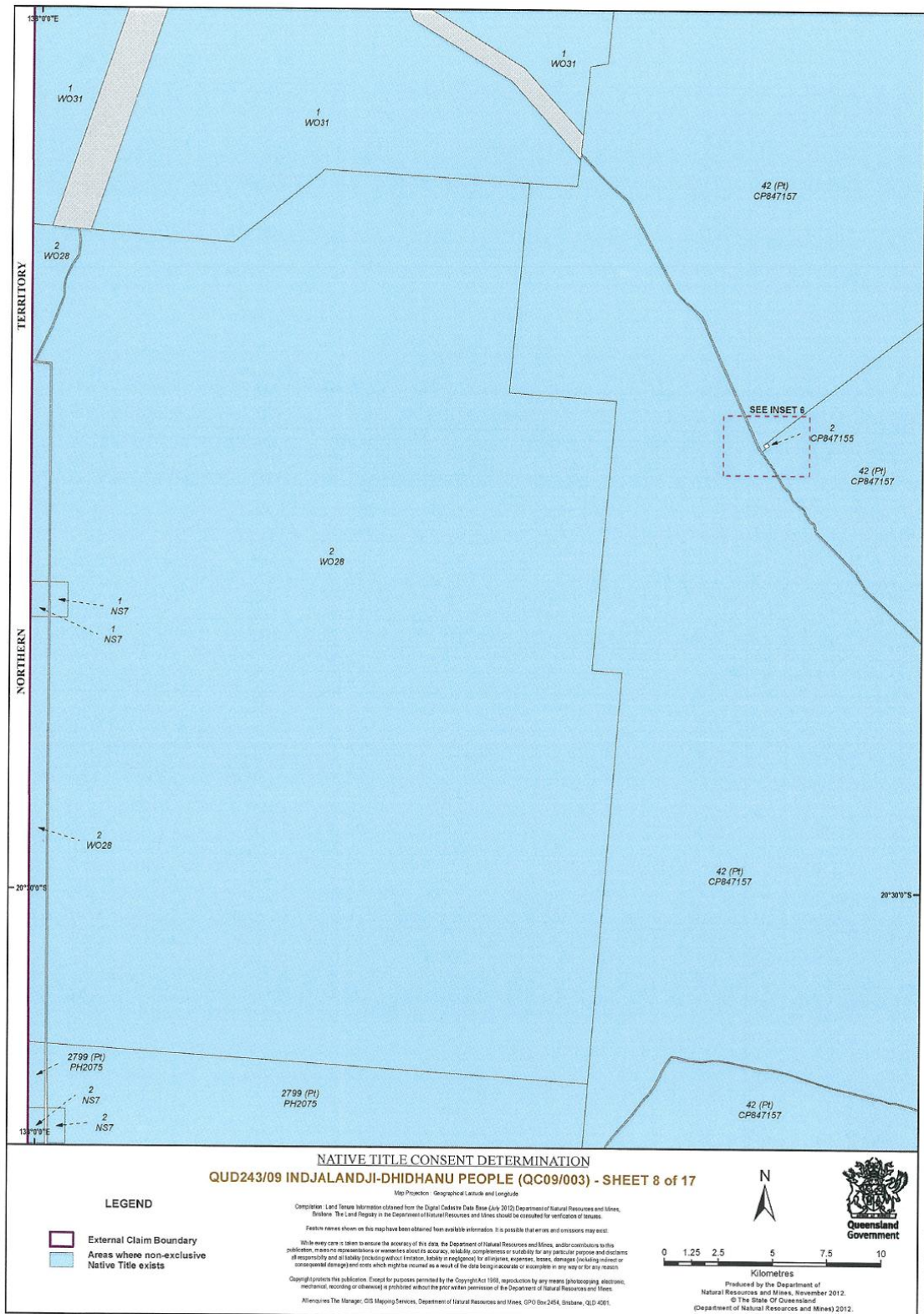
Produced by the Department of Natural Resources and Mines, November 2012.  
 © The State Of Queensland (Department of Natural Resources and Mines) 2012.

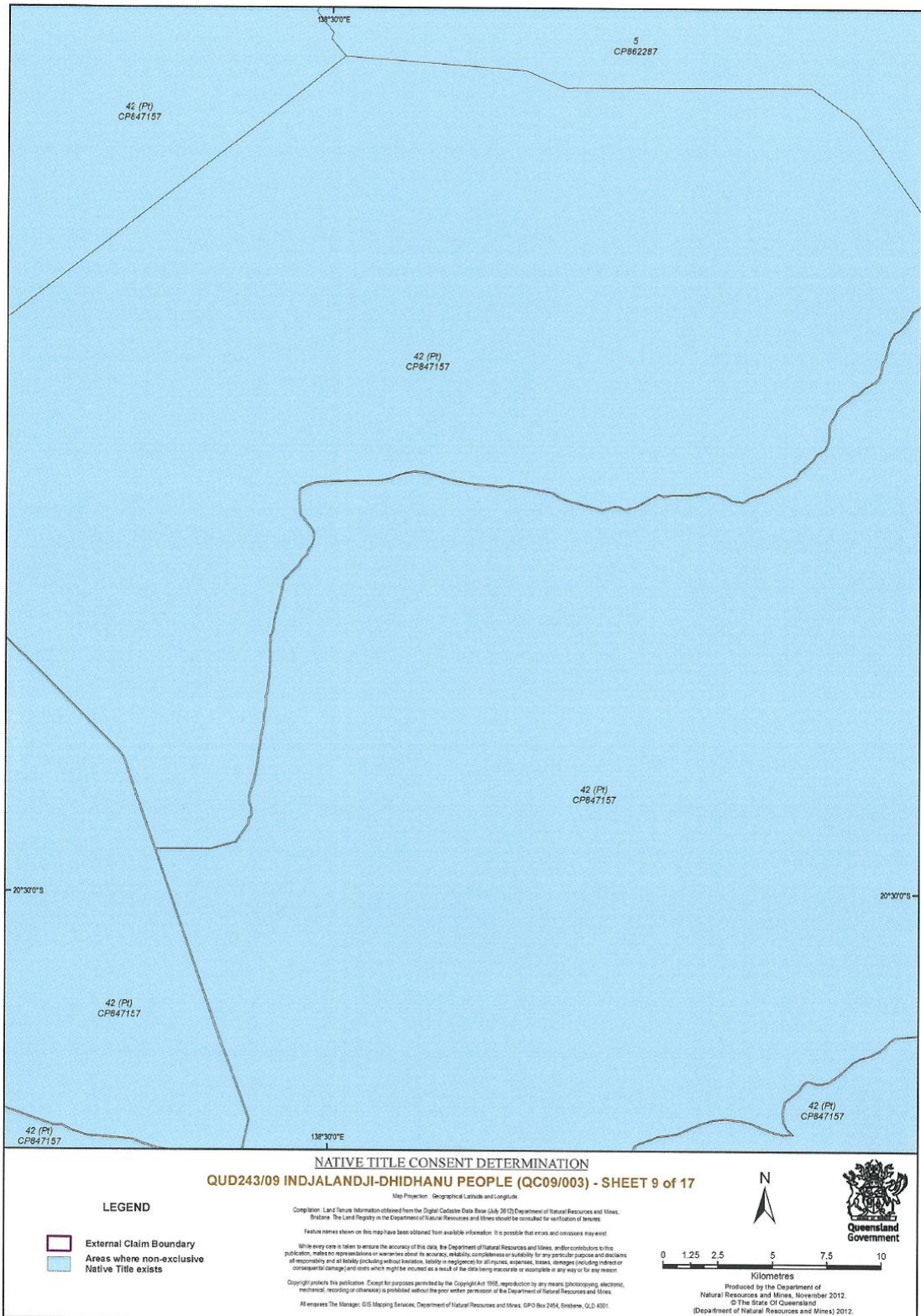


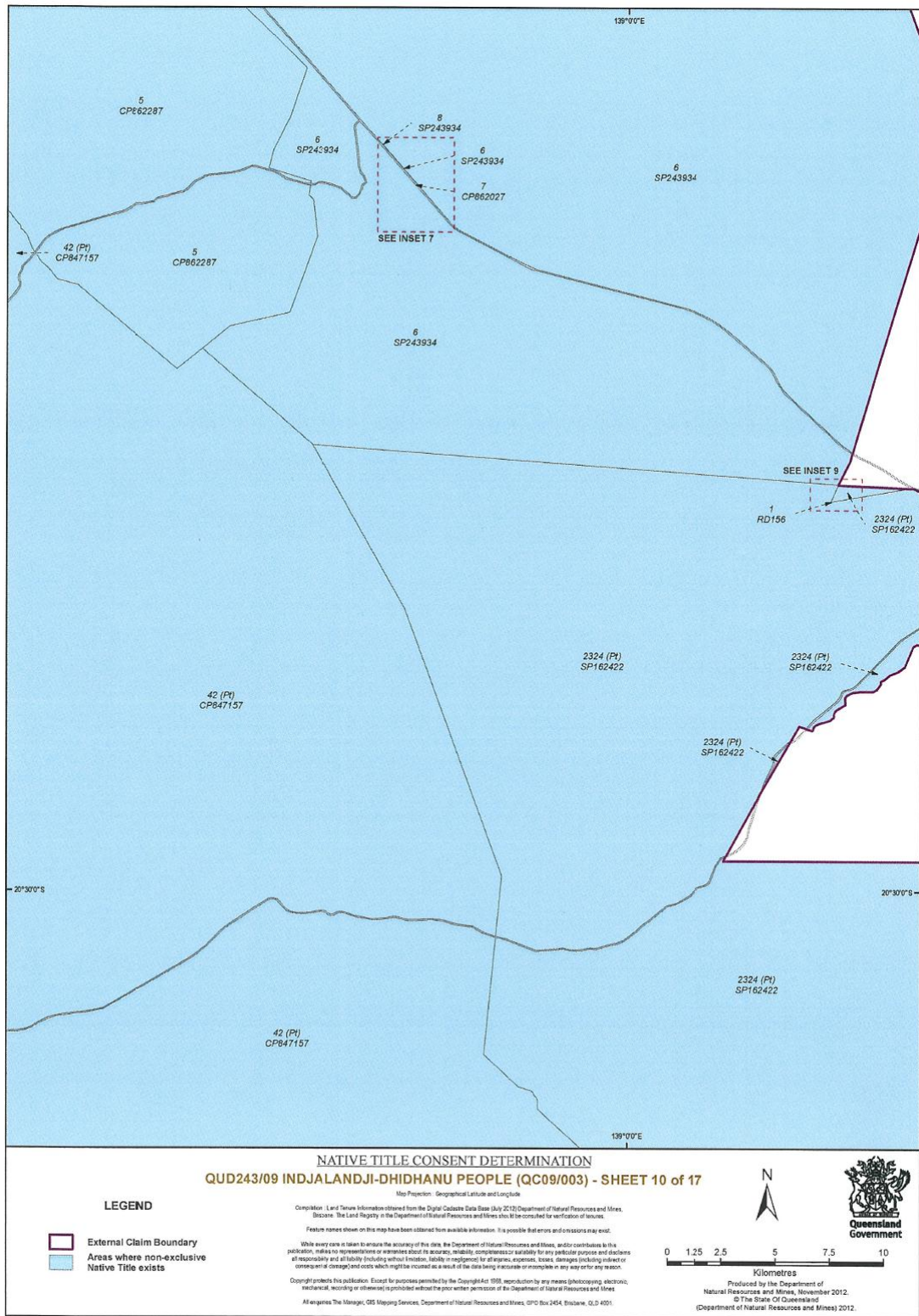














SEE INSET 10  
 1  
 BR11  
 6  
 SP243934

2324 (PI)  
 SP162422

2324 (PI)  
 SP162422

20°30'0"

2324 (PI)  
 SP162422

20°30'0"

**NATIVE TITLE CONSENT DETERMINATION**

**QUD243/09 INDJALANDJI-DHIDHANU PEOPLE (QC09/003) - SHEET 11 of 17**

Map Projection: Geographic Latitude and Longitude



Completion: Land Tenure Information obtained from the Digital Cadastre Data Base (July 2012) Department of Natural Resources and Mines, Brisbane. The Land Registry in the Department of Natural Resources and Mines should be consulted for verification of encumbrances.

Feature names shown on this map have been obtained from available information. It is possible that errors and omissions may exist.

While every care is taken to ensure the accuracy of this data, the Department of Natural Resources and Mines, and/or contributors to this publication, makes no representations or warranties about its accuracy, reliability, completeness or suitability for any particular purpose and disclaims all responsibility and all liability (including without limitation, liability in negligence) for all persons, expenses, losses, damages (including interest or consequential damage) and costs which might be incurred as a result of the data being inaccurate or incomplete in any way or for any reason.

Copyright protects this publication. Except for purposes permitted by the Copyright Act 1969, reproduction by any means (including copying, electronic, mechanical, recording or otherwise) is prohibited without the prior written permission of the Department of Natural Resources and Mines.  
 All employees: The Manager, GIS Mapping Services, Department of Natural Resources and Mines, GPO Box 2454, Brisbane, QLD 4001.

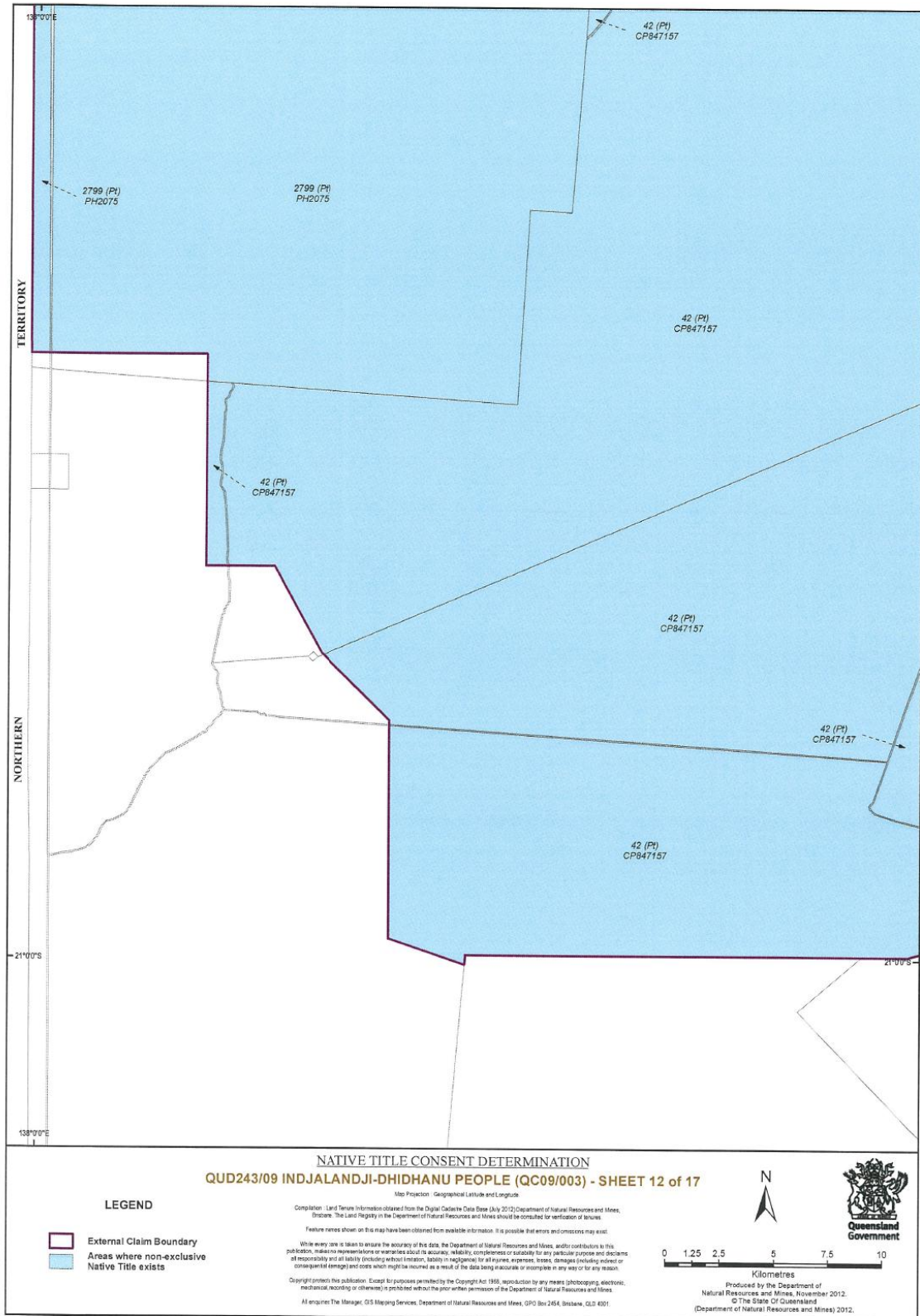
**LEGEND**

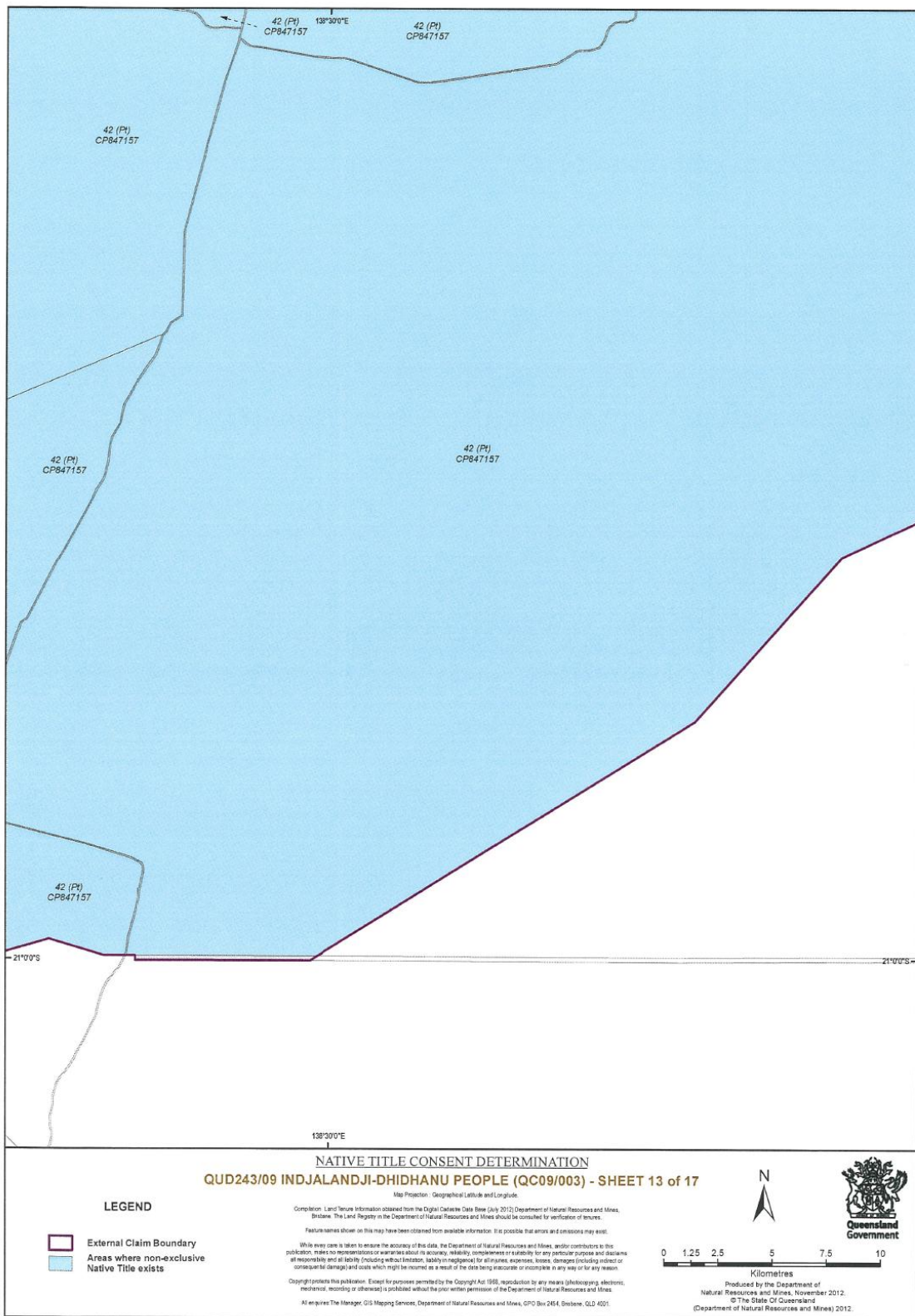
-  External Claim Boundary
-  Areas where non-exclusive Native Title exists

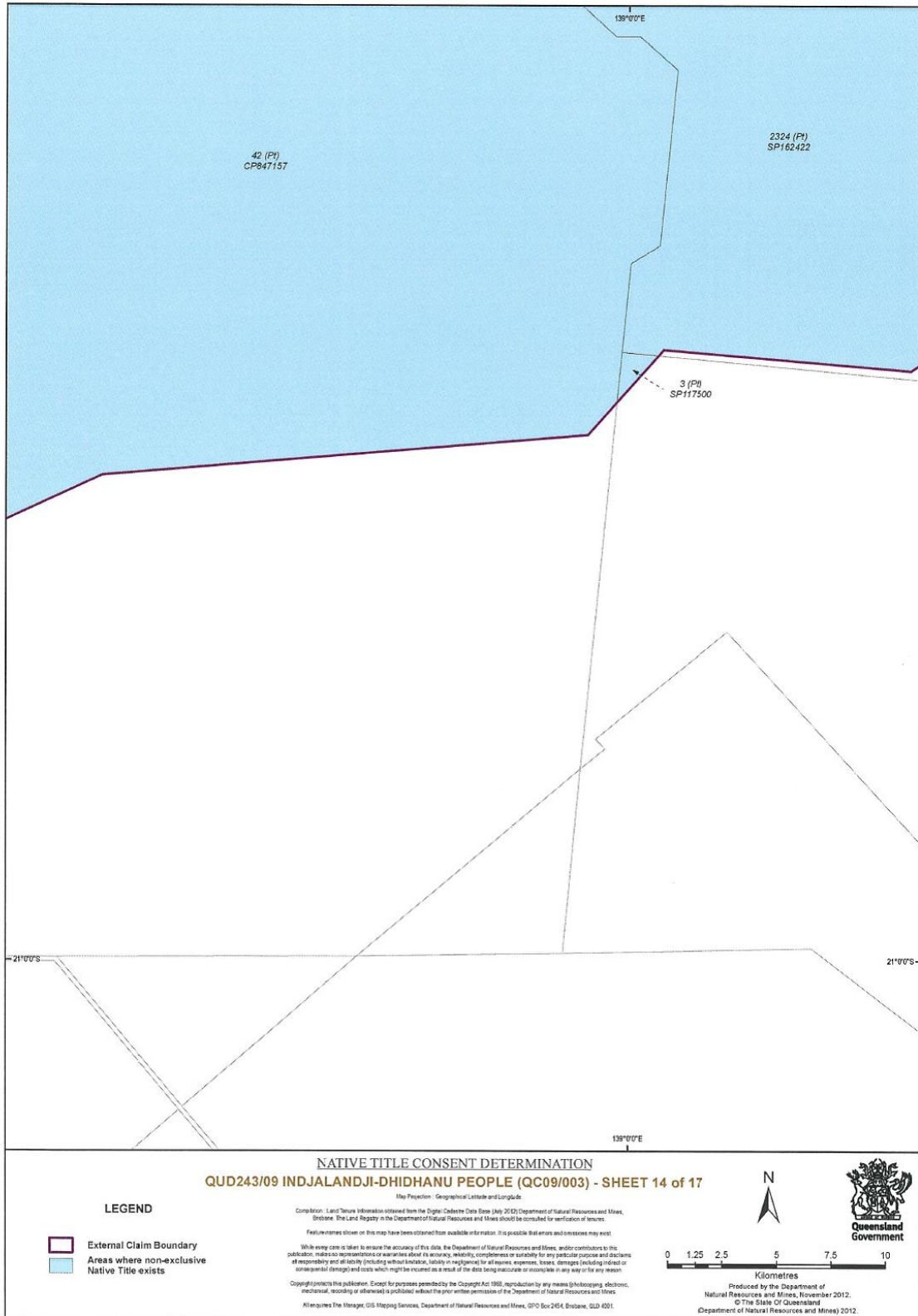


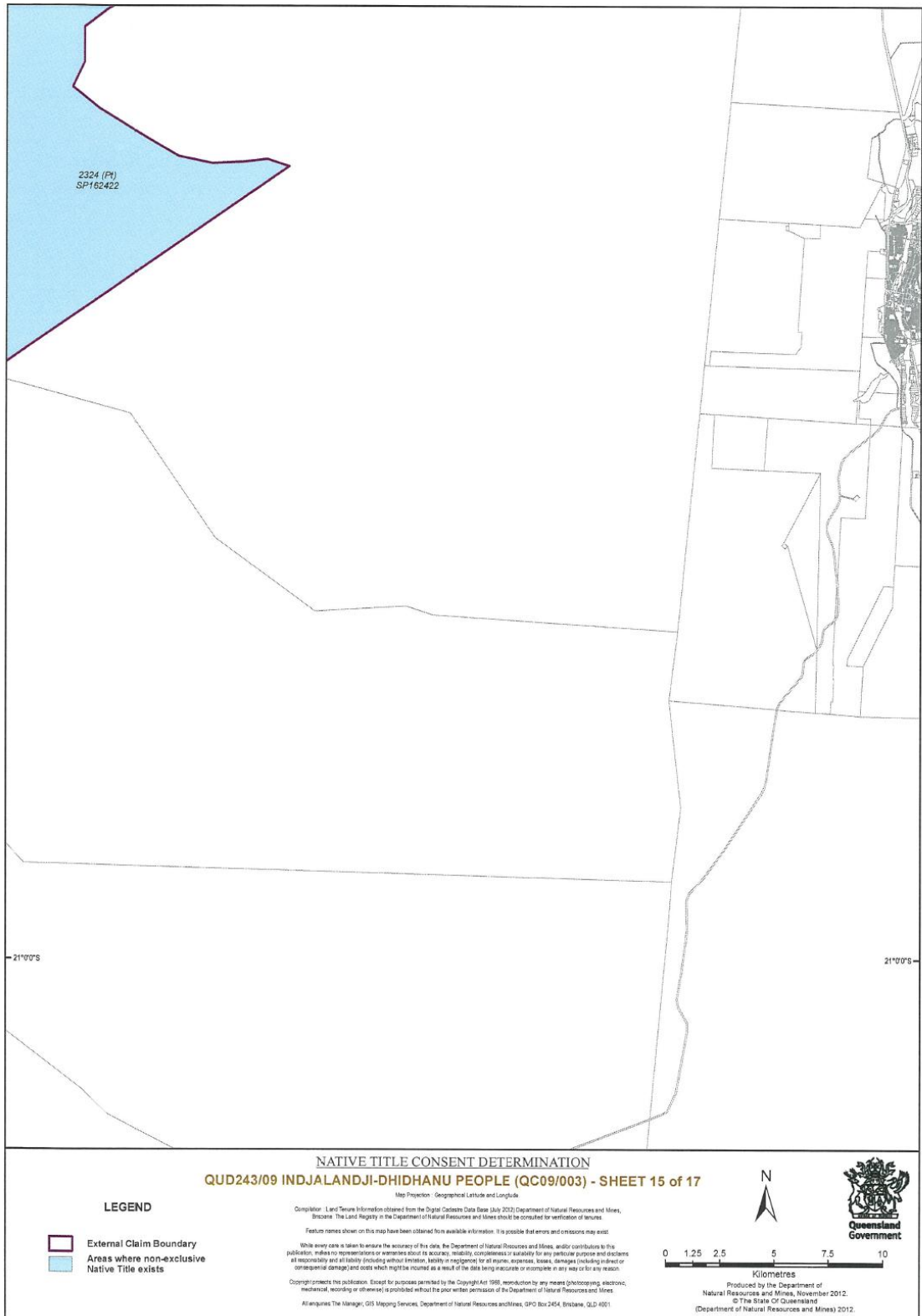
Produced by the Department of Natural Resources and Mines, November 2012.  
 © The State Of Queensland (Department of Natural Resources and Mines) 2012.

Map 11 of 17: QUD243/09 Indjalandji-Dhidhanu People (QC09/003) - Sheet 11 of 17

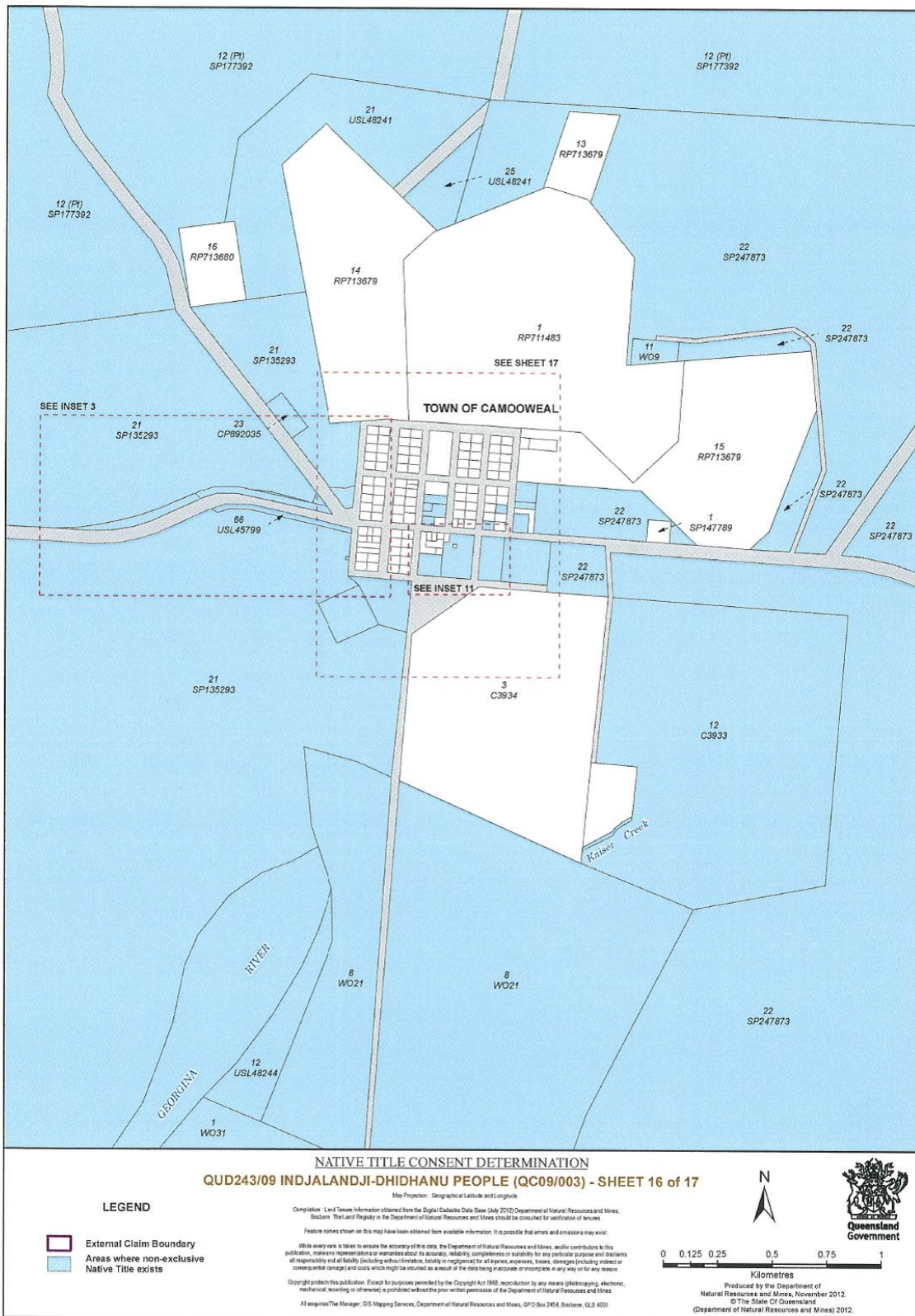


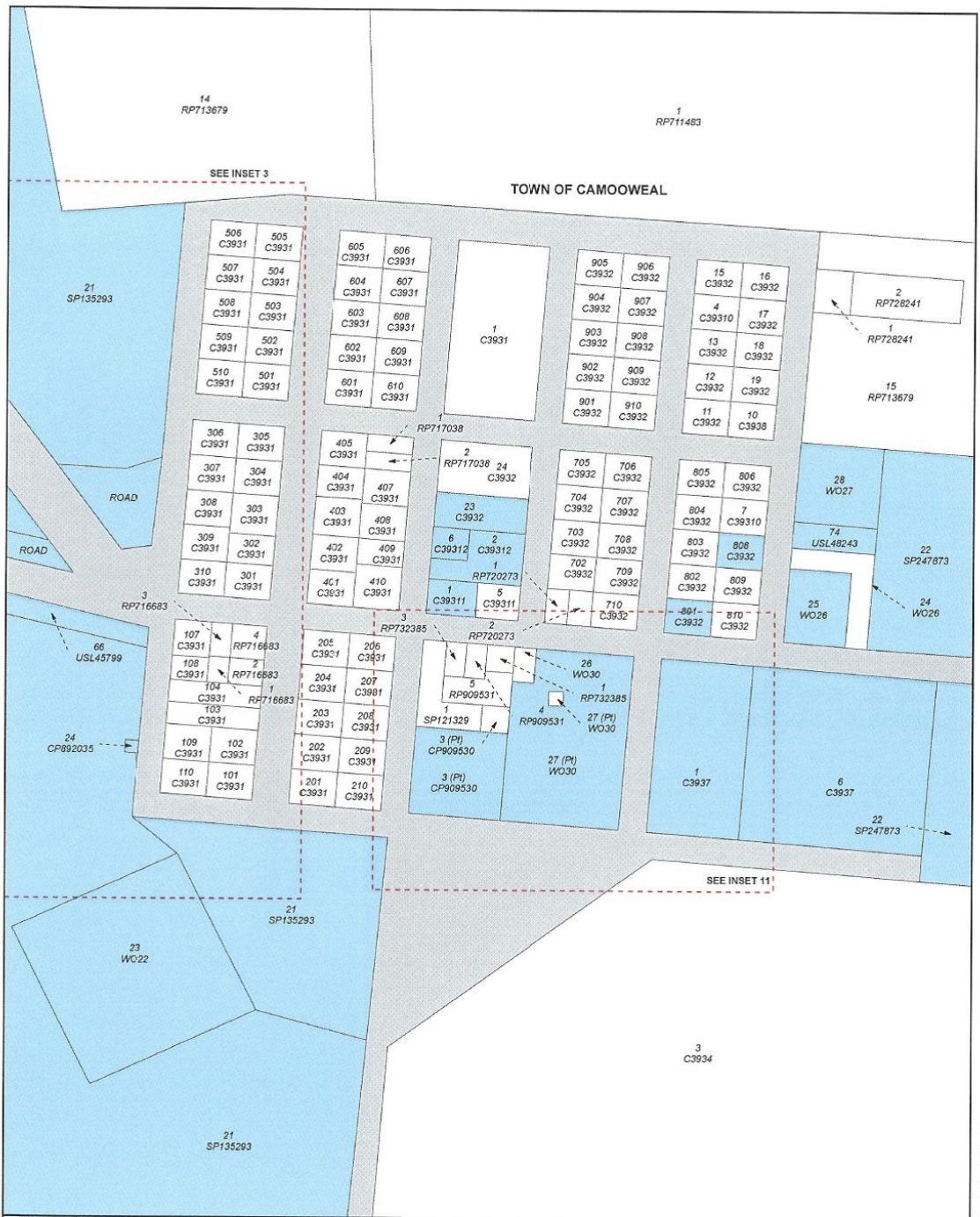












**NATIVE TITLE CONSENT DETERMINATION**  
**QUD243/09 INDJALANDJI-DHIDHANU PEOPLE (QC09/003) - SHEET 17 of 17**

- LEGEND**
- External Claim Boundary
  - Areas where non-exclusive Native Title exists

Map Projection: Geographical Latitude and Longitude

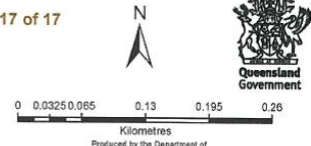
Completion: Land lease information obtained from the Digital Cadastre Data Base (July 2012) Department of Natural Resources and Mines, Brisbane. The Land Registry is the Department of Natural Resources and Mines should be consulted for verification of tenures.

Feature names shown on this map have been obtained from available information. It is possible that errors and omissions may exist.

While every care is taken to ensure the accuracy of the data, the Department of Natural Resources and Mines, and its contributors to this publication, makes no representation or warranties about its accuracy, reliability, completeness or suitability for any particular purpose and disclaims all responsibility and liability (including without limitation, liability in respect of all injuries, losses, damages (including indirect or consequential damage) and costs which might be incurred as a result of the data being inaccurate or incomplete in any respect for any reason.

Copyright protects this publication. Except for purposes permitted by the Copyright Act 1969, reproduction by any means (photocopying, electronic, mechanical, recording or otherwise) is prohibited without the prior written permission of the Department of Natural Resources and Mines.

All employees: The Manager, GIS Mapping Services, Department of Natural Resources and Mines, GPO Box 2454, Brisbane, QLD 4001.



Produced by the Department of Natural Resources and Mines, November 2012.  
 © The State of Queensland (Department of Natural Resources and Mines) 2012.

